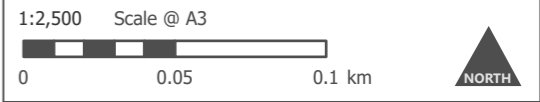


- Planning Application Boundary
- Ecology Survey Area
- Mixed woodland - semi-natural
- Scrub - dense/continuous
- SI
- Standing water
- Built-up areas
- Bare ground
- Scrub - scattered
- Mixed Parkland/scattered trees
- Running water
- Target Note
- Broadleaved parkland/scattered trees
- Himalayan Balsam
- Bat Roost Assessment**
- + Low
- + Moderate



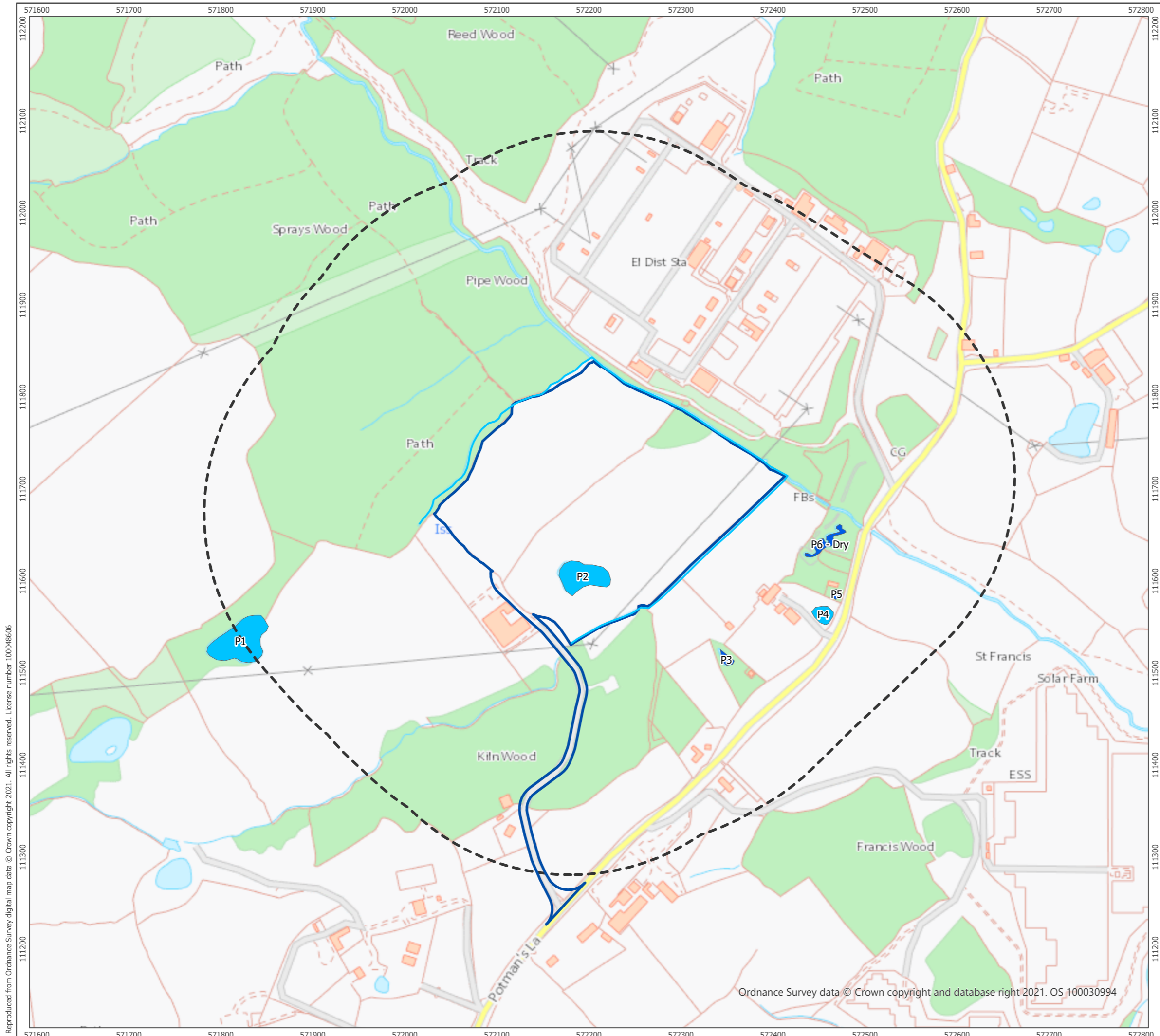
Produced By: NE	Ref: 3215-REP-001
Checked By: DH	Date: 21/06/2021

**Phase 1 Habitat Survey**  
Figure 1

**Ninfield Greener Grid Park**  
**Preliminary Ecological Appraisal**

Ordnance Survey data © Crown copyright and database right 2021. OS 100030994

Reproduced from Ordnance Survey digital map data © Crown copyright 2021. All rights reserved. License number 100048606



- Ecology Survey Area
- 250 m Buffer
- Running water - Assessed
- Standing water - Assessed
- Standing water - Not assessed

1:4,000 Scale @ A3

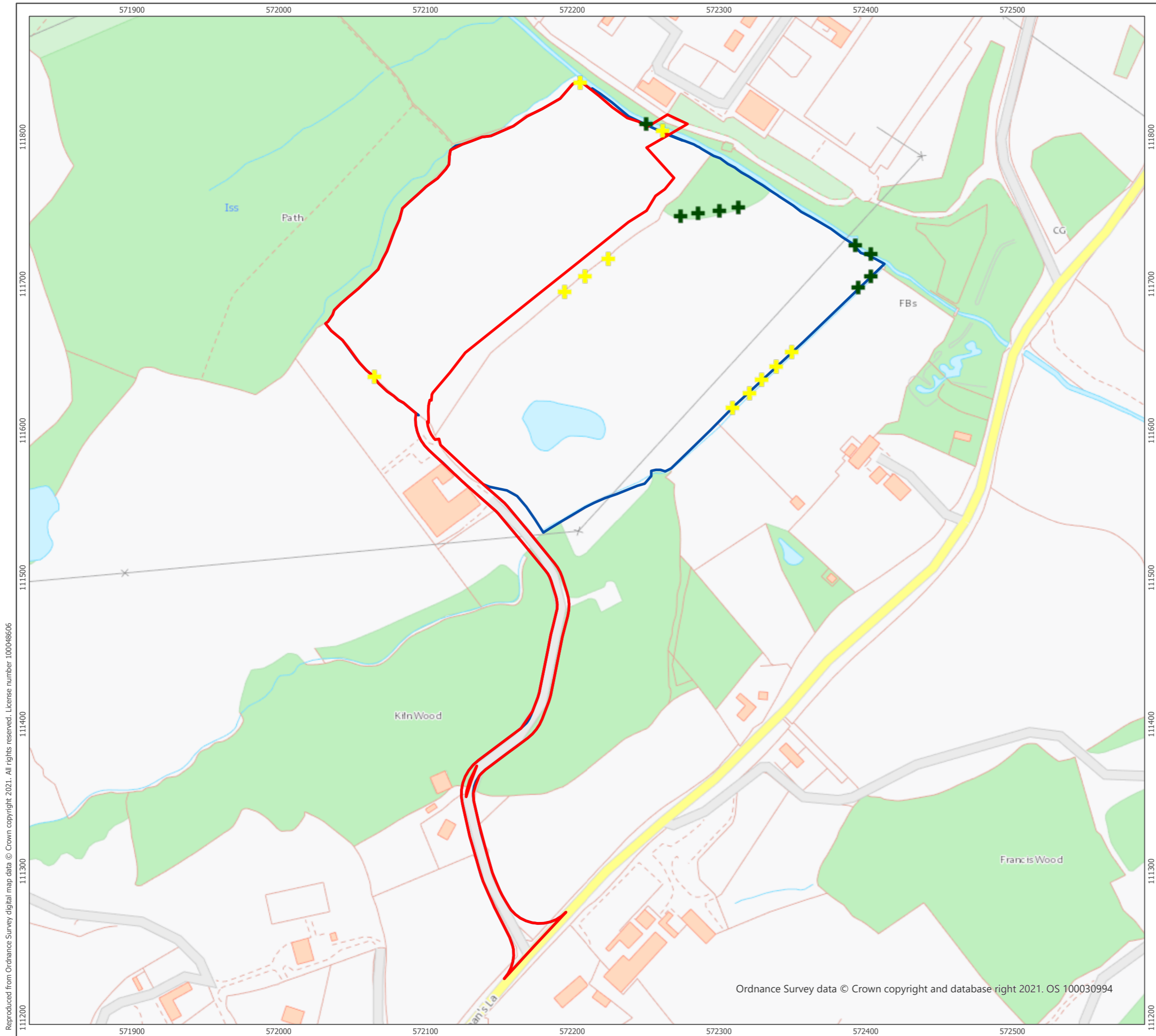
Produced By: NE	Ref: 3215-REP-031
Checked By:	Date: 08/06/2021

**Waterbody Locations**  
Figure 2

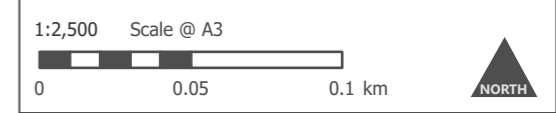
**Ninfield Greener Grid Park  
Preliminary Ecological Appraisal**

Reproduced from Ordnance Survey digital map data © Crown copyright 2021. All rights reserved. License number 100048606

Ordnance Survey data © Crown copyright and database right 2021. OS 100030994



- Planning Application Boundary
- Ecology Survey Area
- Bat Roost Assessment**
- + Low
- + Moderate



Produced By: NE	Ref: 3215-REP-032
Checked By:	Date: 21/06/2021

**Bat Roost Assessment**  
Figure 3

**Ninfield Greener Grid Park**  
**Preliminary Ecological Appraisal**

Ordnance Survey data © Crown copyright and database right 2021. OS 100030994

Reproduced from Ordnance Survey digital map data © Crown copyright 2021. All rights reserved. License number 100048606