


Reproduced from Ordnance Survey digital map data © Crown copyright 2021. All rights reserved. License number 100048606

Ordnance Survey data © Crown copyright and database right 2020. OS 100030994



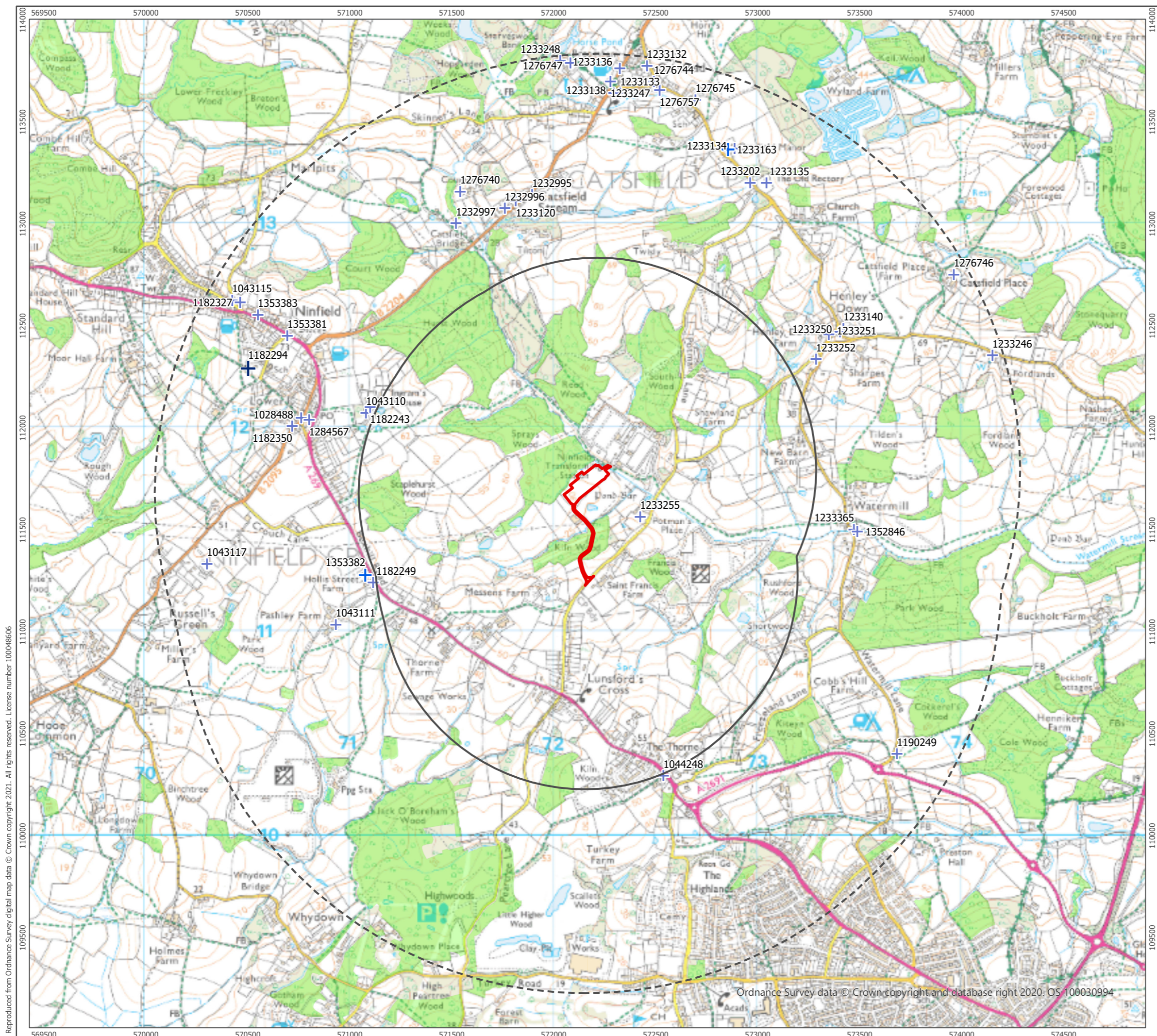
- Core Study Area
- 1 km Study Area



Produced By: AT	Ref: 3215-REP-004
Checked By: SC	Date: 03/06/2021

**Site Location**  
Figure 1

**Ninfield  
Greener Grid Park  
Heritage Impact Assessment**



Reproduced from Ordnance Survey digital map data © Crown copyright 2021. All rights reserved. License number 100048606

Ordnance Survey data © Crown copyright and database right 2020. OS 100030994

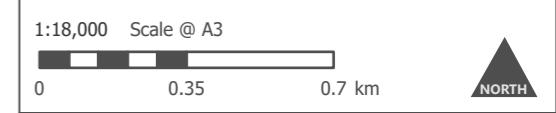


- Core Study Area
- 1 km Study Area
- 2 km Study Area

Listed Buildings

- + Grade I
- + Grade II\*
- + Grade II

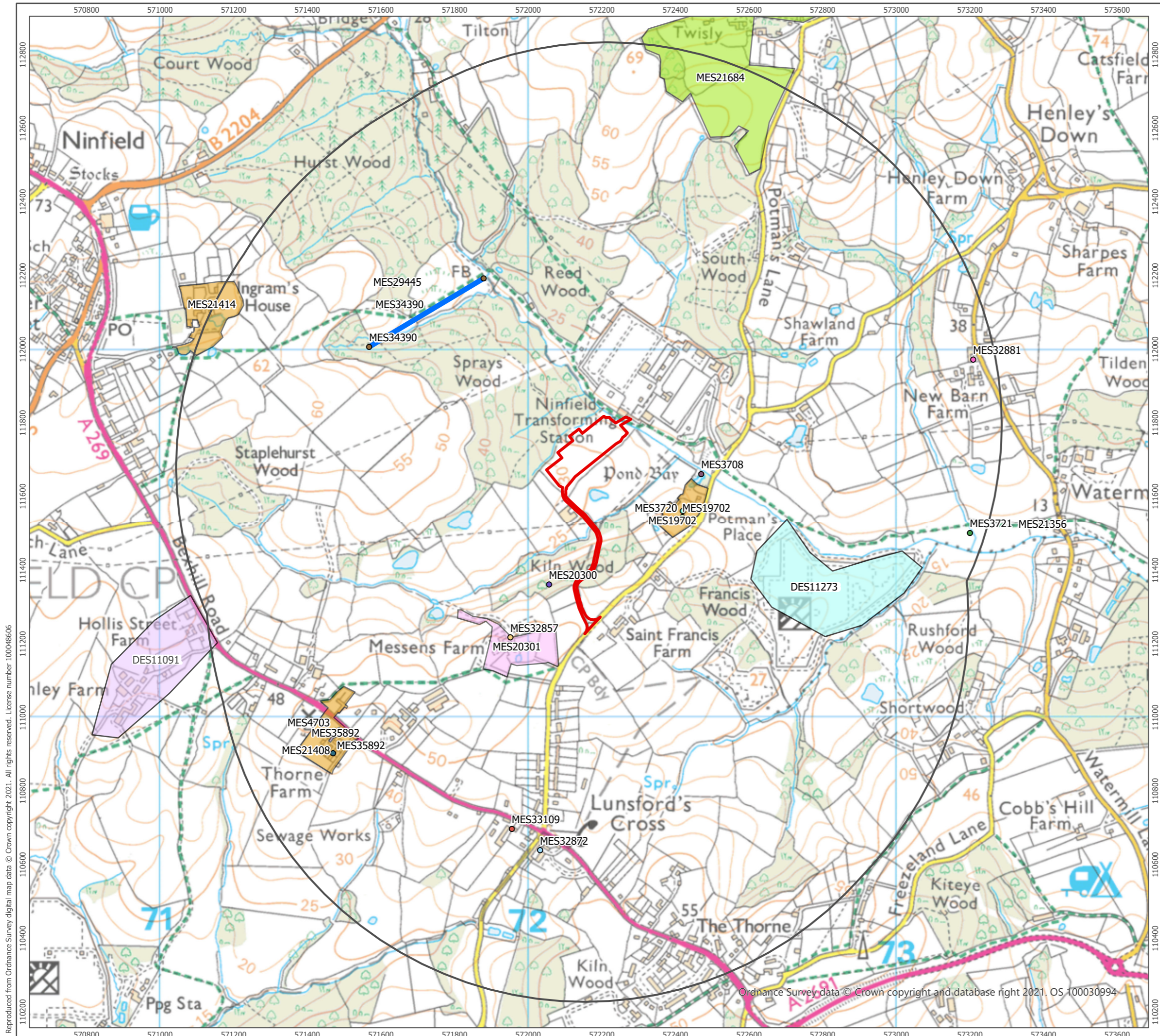
Ancient Woodland (England) © Natural England



Produced By: AT	Ref: 3215-REP-005
Checked By: SC	Date: 03/06/2021

**Designated Assets**  
Figure 2

**Ninfield  
Greener Grid Park  
Heritage Impact Assessment**



- Core Study Area
  - 1 km Study Area
  - Rifle Range
  - Catsfield Furnace
  - Kiln
  - Lunsford Cross Farm, Farmstead
  - Lunsford Manor, Farmstead
  - Messens Farm, Farmstead
  - New Barn Farm, Outfarm
  - Potmans Forge, Furnace
  - Potmans Place, Building
  - Potmans: Medieval Farmstead
  - Rifle Range Gateway
  - Thorne Farm, Buildings
  - Brickfield
  - Farm
  - Farmstead
  - Formal Garden
  - Smock Mill
  - Watermill
- Archaeological Notification Areas**
- Pashley & Hollis Street Farms, Ninfield : Medieval Farm
  - Potmans Lane, Catsfield : Prehistoric Burial Mounds

1:10,000 Scale @ A3  
 0 0.15 0.3 km

Produced By: AT	Ref: 3215-REP-006
Checked By: SC	Date: 03/06/2021

**Non-Designated Assets**  
Figure 3

**Ninfield Greener Grid Park Heritage Impact Assessment**

Reproduced from Ordnance Survey digital map data © Crown copyright 2021. All rights reserved. License number 100048606

Ordnance Survey data © Crown copyright and database right 2021. OS 100030994