

- Core Study Area
- 1 km Study Area
- Archaeological Assessments
 - ARCHITECTURAL SURVEY
 - DESK BASED ASSESSMENT
- Archaeological Evaluation
 - Land to the East of Potman's Lane: Evaluation & Watching Brief
 - Land to the east of Catsfield Road Ninfield: Evaluation
 - Potmans Lane, Catsford.: Evaluation
- Geophysical Surveys
 - Catsfield Road, Ninfield : Geophysical Survey
 - Land East of Potman's Lane, Catsfield : Geophysical Survey



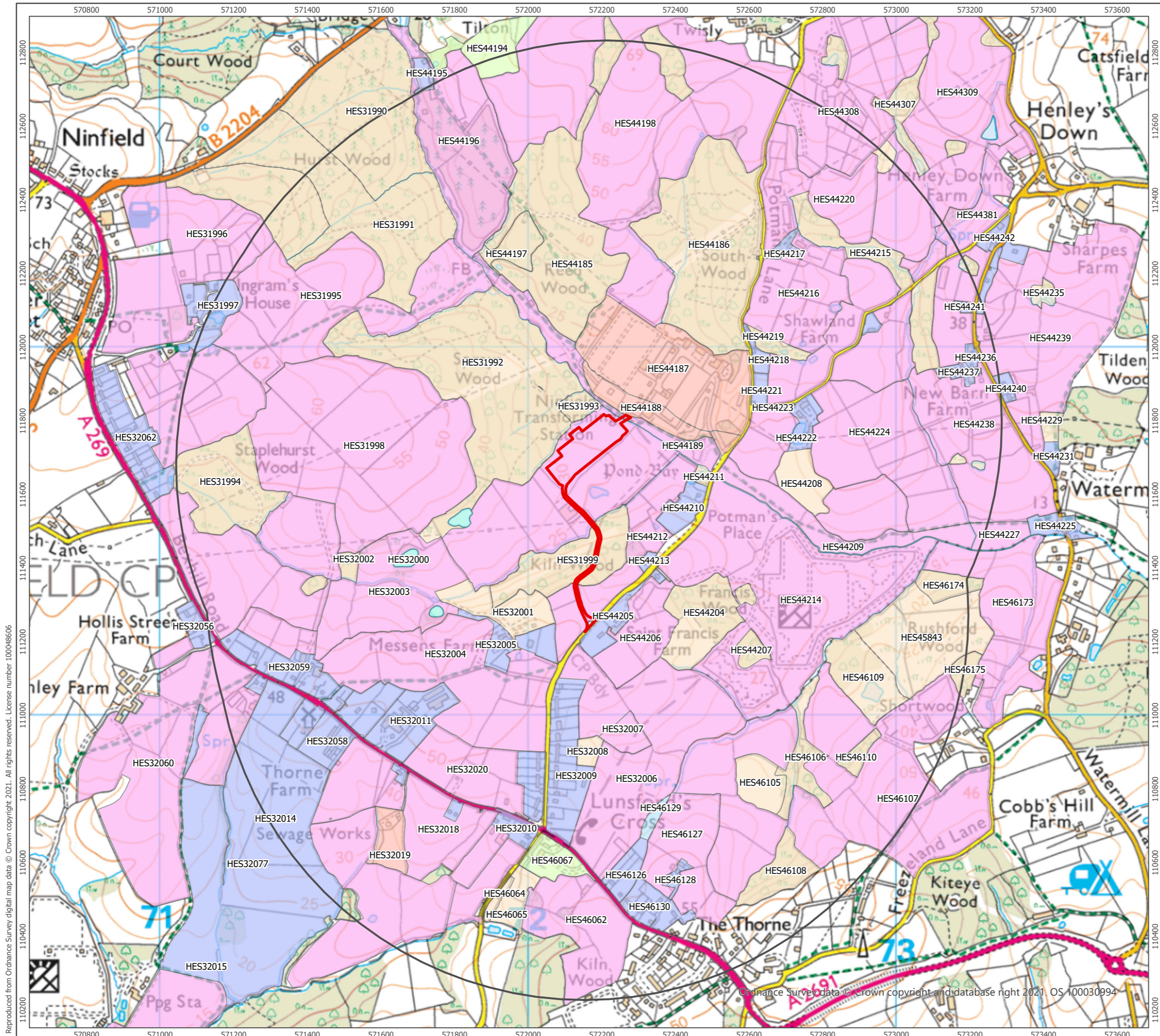
Produced By: AT	Ref: 3215-REP-007
Checked By: SC	Date: 03/06/2021

Previous Archaeological Events
Figure 4

**Ninfield
Greener Grid Park
Heritage Impact Assessment**

Reproduced from Ordnance Survey digital map data © Crown copyright 2021. All rights reserved. License number 100048606

Ordnance Survey data © Crown copyright and database right 2021. OS 100030994



- Core Study Area
- 1 km Study Area
- Historic Landscape Character
- Designed Landscapes
- Fieldscapes
- Horticulture
- Industry
- Settlement
- Water
- Woodland

1:10,000 Scale @ A3
 0 0.15 0.3 km



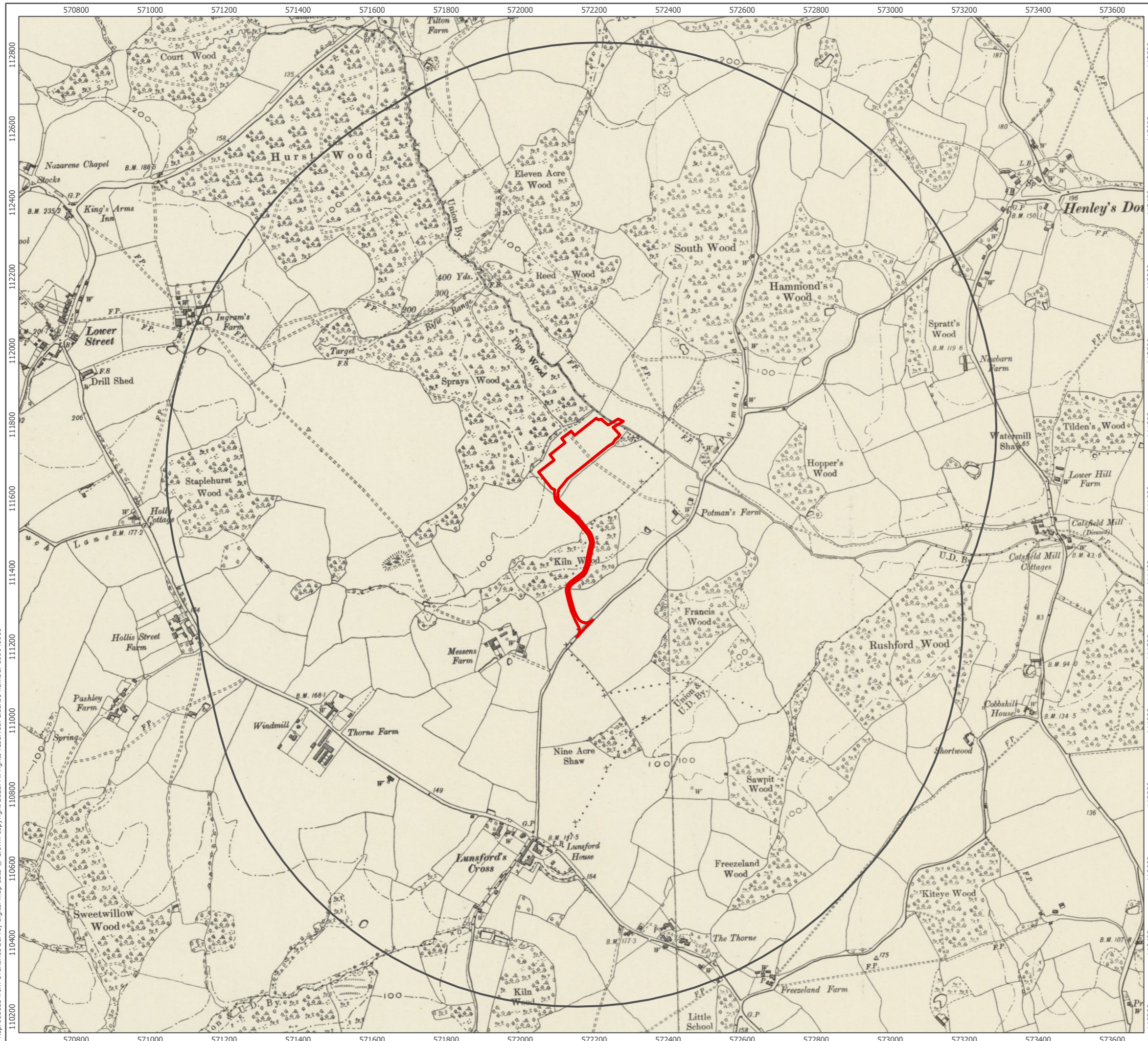
Produced By: AT	Ref: 3215-REP-008
Checked By: SC	Date: 03/06/2021

Historic Landscape Character
Figure 5

**Ninfield
Greener Grid Park
Heritage Impact Assessment**

Reproduced from Ordnance Survey digital map data © Crown copyright 2021. All rights reserved. License number 100048606

Ordnance Survey data © Crown copyright and database right 2021. OS 100030994



- Core Study Area
- 1 km Study Area

1:10,000 Scale @ A3

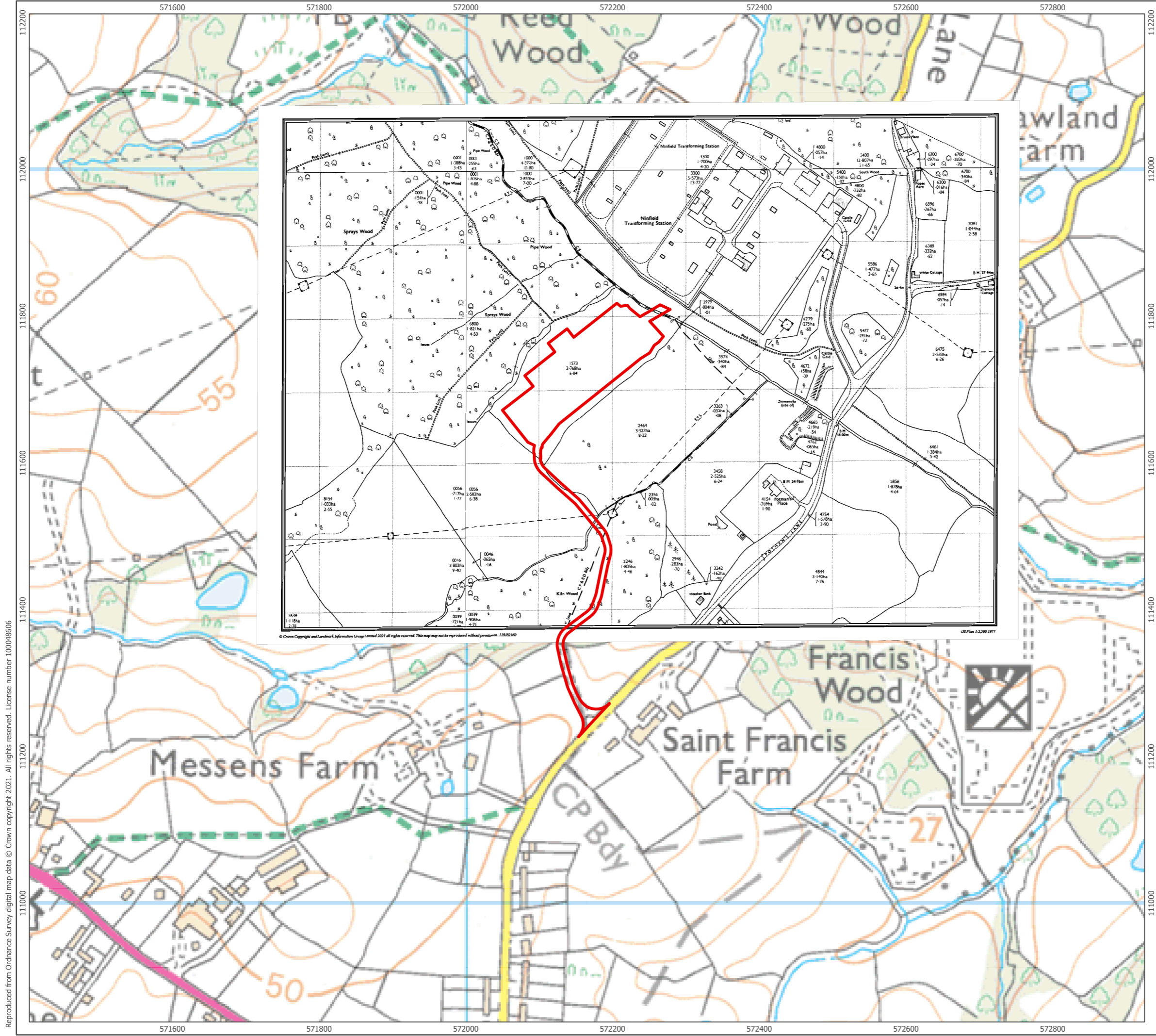



Produced By: AT	Ref: 3215-REP-009
Checked By: SC	Date: 03/06/2021

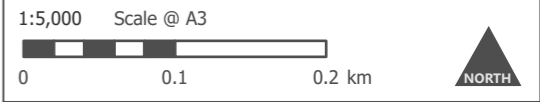
Historic Map 1899-1900
Figure 6

**Ninfield
Greener Grid Park
Heritage Impact Assessment**

Reproduced from Ordnance Survey digital map data © Crown copyright 2021. All rights reserved. License number 100048606



 Core Study Area



Produced By: AT	Ref: 3215-REP-010
Checked By: SC	Date: 03/06/2021

Historic Map OS 1977
Figure 7

**Ninfield
Greener Grid Park
Heritage Impact Assessment**

Reproduced from Ordnance Survey digital map data © Crown copyright 2021. All rights reserved. License number 100048606