

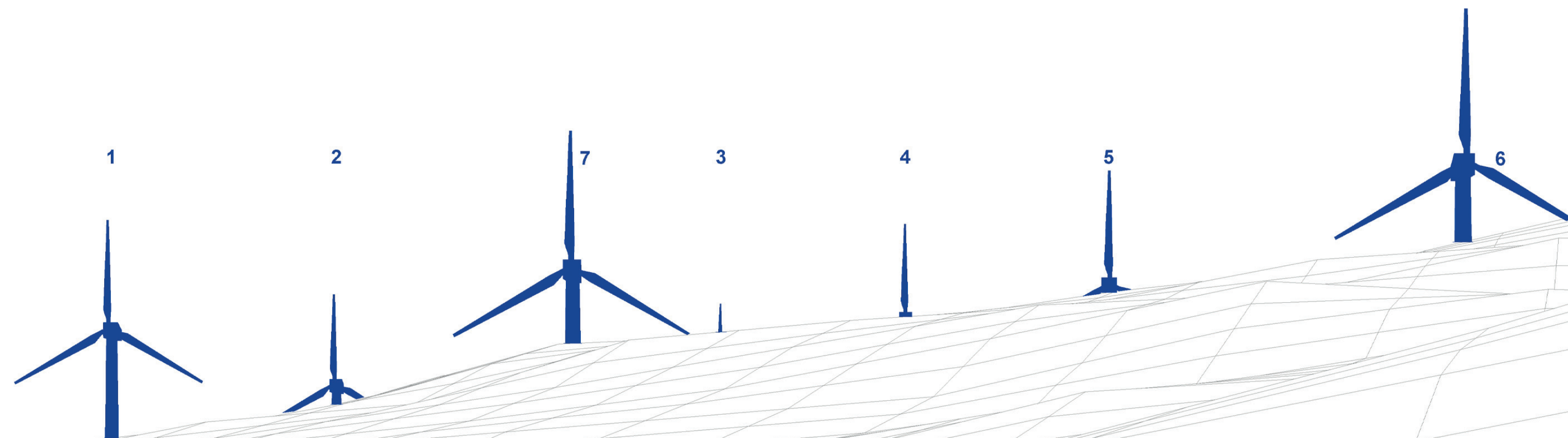
- Proposal
- Application
- Scoping
- Existing
- Consented
- Under Construction

OS Reference: 310193 624935
 Eye Level: 245.46m AOD
 Direction of View: 245°
 Distance to Development: 1731 m

Horizontal field of view: 90° (cylindrical projection)
 Principal Distance: 522mm
 Paper Size: 841 x 297 mm
 Correct printed image size: 820 x 130 mm

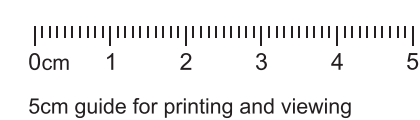
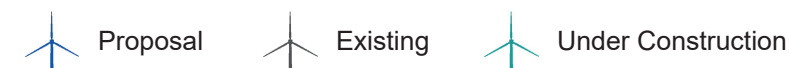
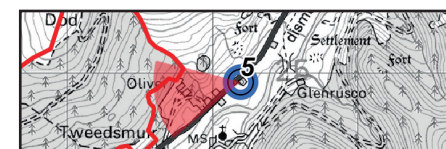
Camera: NIKON D610
 Lens: 50mm
 Camera Height: 1.5m AGL
 Date and Time: 17/8/2023 9:15

Clyde Extension
Clyde



Wireline Drawing

View flat at a comfortable arm's length



OS Reference: 310193 624935
 Eye Level: 245.46m AOD
 Direction of View: 257°
 Distance to Development: 1731 m

Horizontal field of view: 53.5° (planar projection)
 Principal Distance: 812.5mm
 Paper Size: 841 x 297 mm
 Correct printed image size: 820 x 260 mm


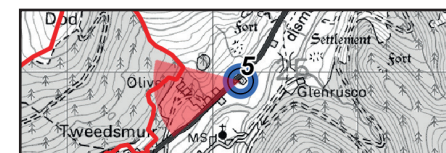
Camera: NIKON D610
 Lens: 50mm
 Camera Height: 1.5m AGL
 Date and Time: 17/8/2023 9:15

Figure: 7.17b
 Viewpoint 5: A701 Tweedsmuir Village Hall



Photomontage

View flat at a comfortable arm's length



OS Reference: 310193 624935
 Eye Level: 245.46m AOD
 Direction of View: 257°
 Distance to Development: 1731 m

Horizontal field of view: 53.5° (planar projection)
 Principal Distance: 812.5mm
 Paper Size: 841 x 297 mm
 Correct printed image size: 820 x 260 mm

Camera: NIKON D610
 Lens: 50mm
 Camera Height: 1.5m AGL
 Date and Time: 17/8/2023 9:15

Figure: 7.17c
 Viewpoint 5: A701 Tweedsmuir Village Hall