
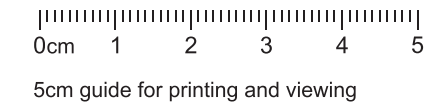
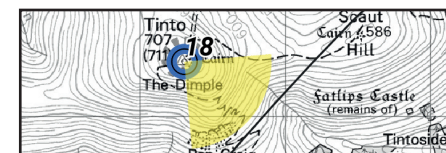




← Extent of 53.5° planar panorama →



Wireline Drawing



- ✦ Proposal
- ✦ Application
- ✦ Scoping
- ✦ Existing
- ✦ Consented
- ✦ Under Construction

OS Reference: 295340 634364
 Eye Level: 706.7m AOD
 Direction of View: 130°
 Distance to Development: 15619 m

Horizontal field of view: 90° (cylindrical projection)
 Principal Distance: 522mm
 Paper Size: 841 x 297 mm
 Correct printed image size: 820 x 130 mm

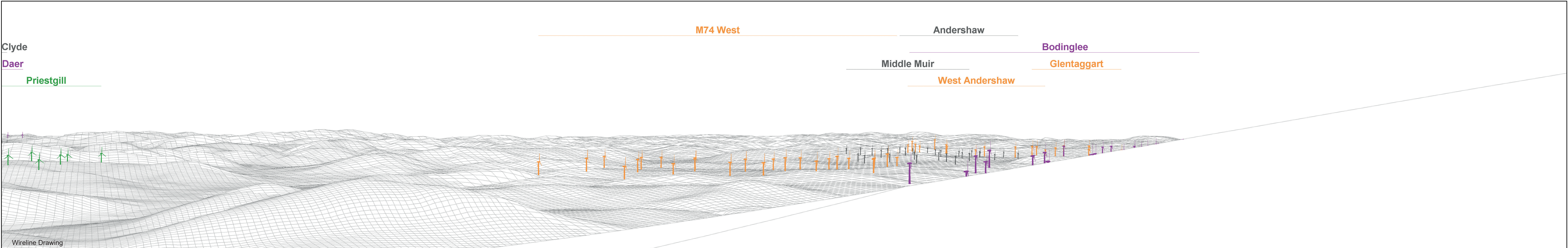
Camera: NIKON D610
 Lens: 50mm
 Camera Height: 1.5m AGL
 Date and Time: 30/8/2023 12:50

Figure: 7.30a
 Viewpoint 18: Tinto

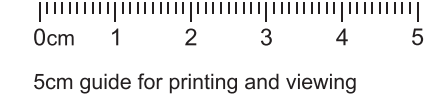



Baseline Photograph

This image provides landscape and visual context only



Wireline Drawing



- ✦ Proposal
- ✦ Application
- ✦ Scoping
- ✦ Existing
- ✦ Consented
- ✦ Under Construction

OS Reference: 295340 634364
 Eye Level: 706.7m AOD
 Direction of View: 220°
 Distance to Development: 15619 m

Horizontal field of view: 90° (cylindrical projection)
 Principal Distance: 522mm
 Paper Size: 841 x 297 mm
 Correct printed image size: 820 x 130 mm

Camera: NIKON D610
 Lens: 50mm
 Camera Height: 1.5m AGL
 Date and Time: 30/8/2023 12:50

Figure: 7.30b
Viewpoint 18: Tinto


Glenkerie

Clyde Extension

Whitelaw Brae

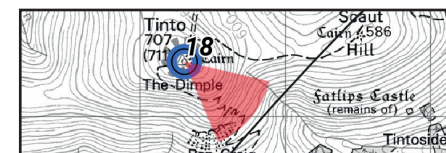
Clyde




3




Wireline Drawing

View flat at a comfortable arm's length



 Proposal
  Existing
  Under Construction



OS Reference: 295340 634364
 Eye Level: 706.7m AOD
 Direction of View: 130°
 Distance to Development: 15619 m

Horizontal field of view: 53.5° (planar projection)
 Principal Distance: 812.5mm
 Paper Size: 841 x 297 mm
 Correct printed image size: 820 x 260 mm


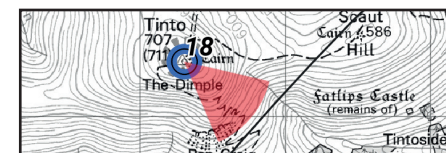
Camera: NIKON D610
 Lens: 50mm
 Camera Height: 1.5m AGL
 Date and Time: 30/8/2023 12:50

Figure: 7.30c
Viewpoint 18: Tinto



Photomontage

View flat at a comfortable arm's length



OS Reference: 295340 634364
 Eye Level: 706.7m AOD
 Direction of View: 130°
 Distance to Development: 15619 m

Horizontal field of view: 53.5° (planar projection)
 Principal Distance: 812.5mm
 Paper Size: 841 x 297 mm
 Correct printed image size: 820 x 260 mm

Camera: NIKON D610
 Lens: 50mm
 Camera Height: 1.5m AGL
 Date and Time: 30/8/2023 12:50

Figure: 7.30d
 Viewpoint 18: Tinto