


Extent of 53.5° planar panorama

Whitelaw Brae

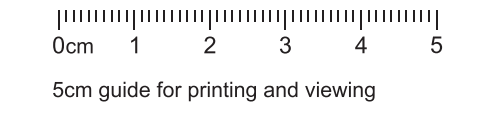
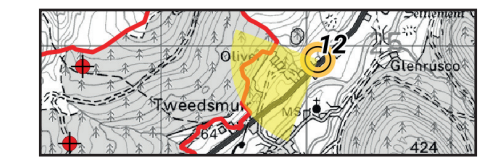
Clyde







Clyde Extension

Oliver Forest



Wireline Drawing - 245°



-  Proposal
-  Application
-  Scoping
-  Existing
-  Consented
-  Under Construction


OS Reference: 310080 624905  
 Eye Level: 249.16m AOD  
 Distance to Development: 1617 m

Horizontal field of view: 90° (cylindrical projection)  
 Principal Distance: 522mm  
 Paper Size: 841 x 297 mm  
 Correct printed image size: 820 x 260 mm

Figure: 7.7.13a  
 Property 12: Bield

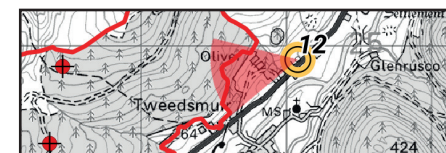





Clyde  
Clyde Extension

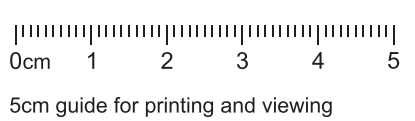


Wireline Drawing

View flat at a comfortable arm's length



 Proposal  Existing  Under Construction



OS Reference: 310080 624905  
Eye Level: 249.16m AOD  
Direction of View: 257°  
Distance to Development: 1617 m

Horizontal field of view: 53.5° (planar projection)  
Principal Distance: 812.5mm  
Paper Size: 841 x 297 mm  
Correct printed image size: 820 x 260 mm

Figure: 7.7.13b  
Property 12: Bield