



Reproduced from Ordnance Survey digital map data © Crown copyright 2021. All rights reserved. License number 100048606

- Site Boundary
  - Viewpoint Location
  - 500m Radii Bands
  - 1km Study Area
  - 2km Study Area
- Zone of Theoretical Visibility
- 1-20% Proposed Development may be visible
  - 21-40% Proposed Development may be visible
  - 41-60% Proposed Development may be visible
  - 61-80% Proposed Development may be visible
  - 81-100% Proposed Development may be visible

1:25,000 Scale @ A3


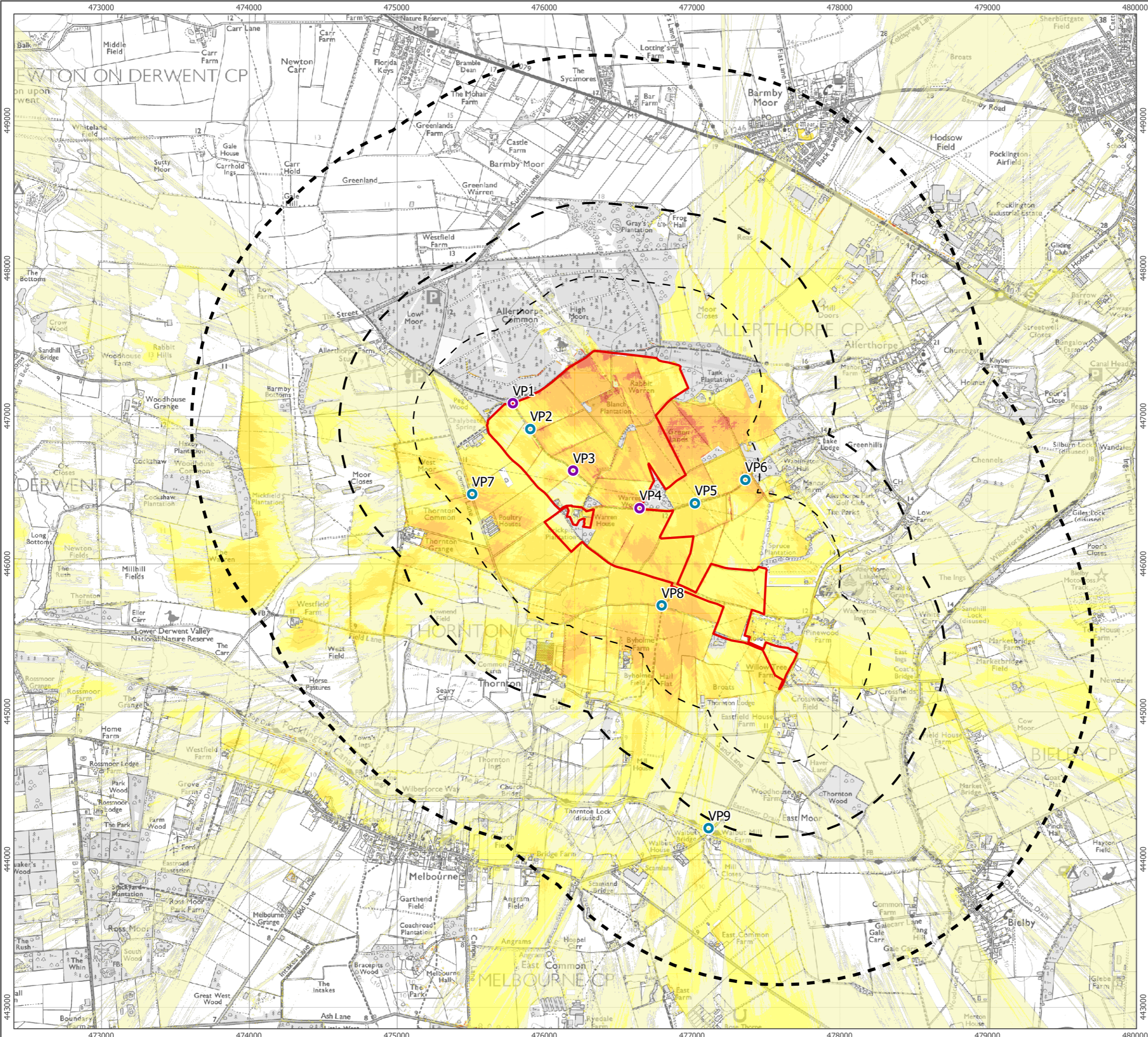



Produced By: WM	Ref: 3404-REP-045
Checked By: LH	Date: 13/08/2021

**Bare Earth ZTV**  
Figure 6

**Soay Solar Farm and Greener Grid Park**  
Landscape and Visual Appraisal

- Site Boundary
- Viewpoint Location
- Viewpoint and Photomontage
- 500m Radii Bands
- 1km Study Area
- 2km Study Area
- Zone of Theoretical Visibility**
- 1-20% Proposed Development may be visible
- 21-40% Proposed Development may be visible
- 41-60% Proposed Development may be visible
- 61-80% Proposed Development may be visible
- 81-100% Proposed Development may be visible



Produced By: WM	Ref: 3404-REP-046
Checked By: LH	Date: 13/08/2021

**Augmented ZTV**  
Figure 7

**Soay Solar Farm and Greener Grid Park  
Landscape and Visual Appraisal**

- Site Boundary
- 500m Radii Bands
- 1km Study Area
- 2km Study Area
- Cumulative Sites



1:25,000 Scale @ A3  
  
 0 0.5 1 km

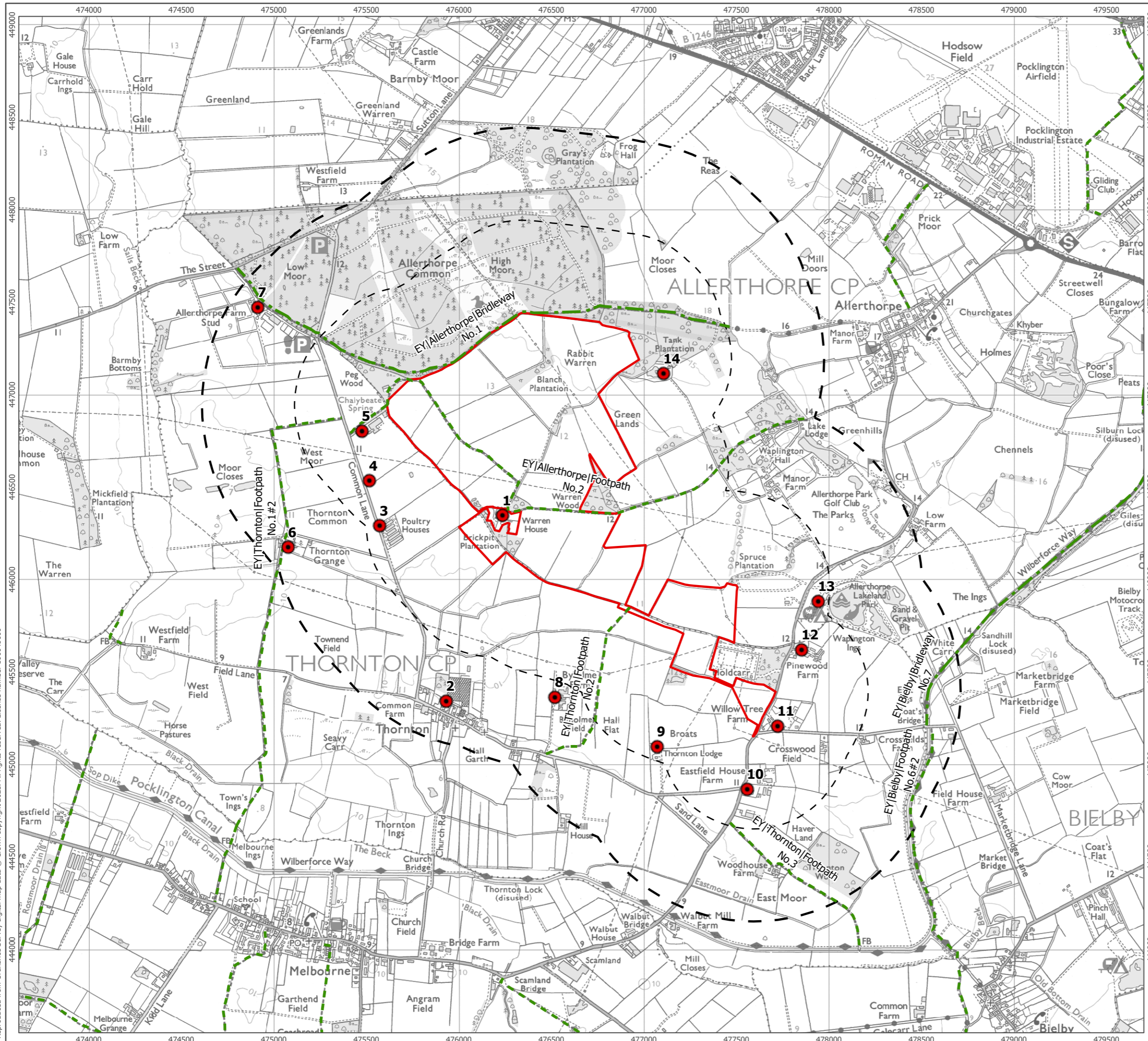
Produced By: WM	Ref: 3404-REP-066
Checked By: LH	Date: 13/08/2021

**Cumulative Sites**  
Figure 8

**Soay Solar Farm and Greener Grid Park Landscape and Visual Appraisal**

Reproduced from Ordnance Survey digital map data © Crown copyright 2021. All rights reserved. License number 100048606

- Site Boundary
- 500m Radii Bands
- 1km Study Area
- Footpath
- Bridleway
- Residential Receptors



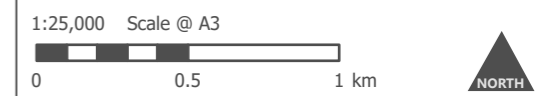
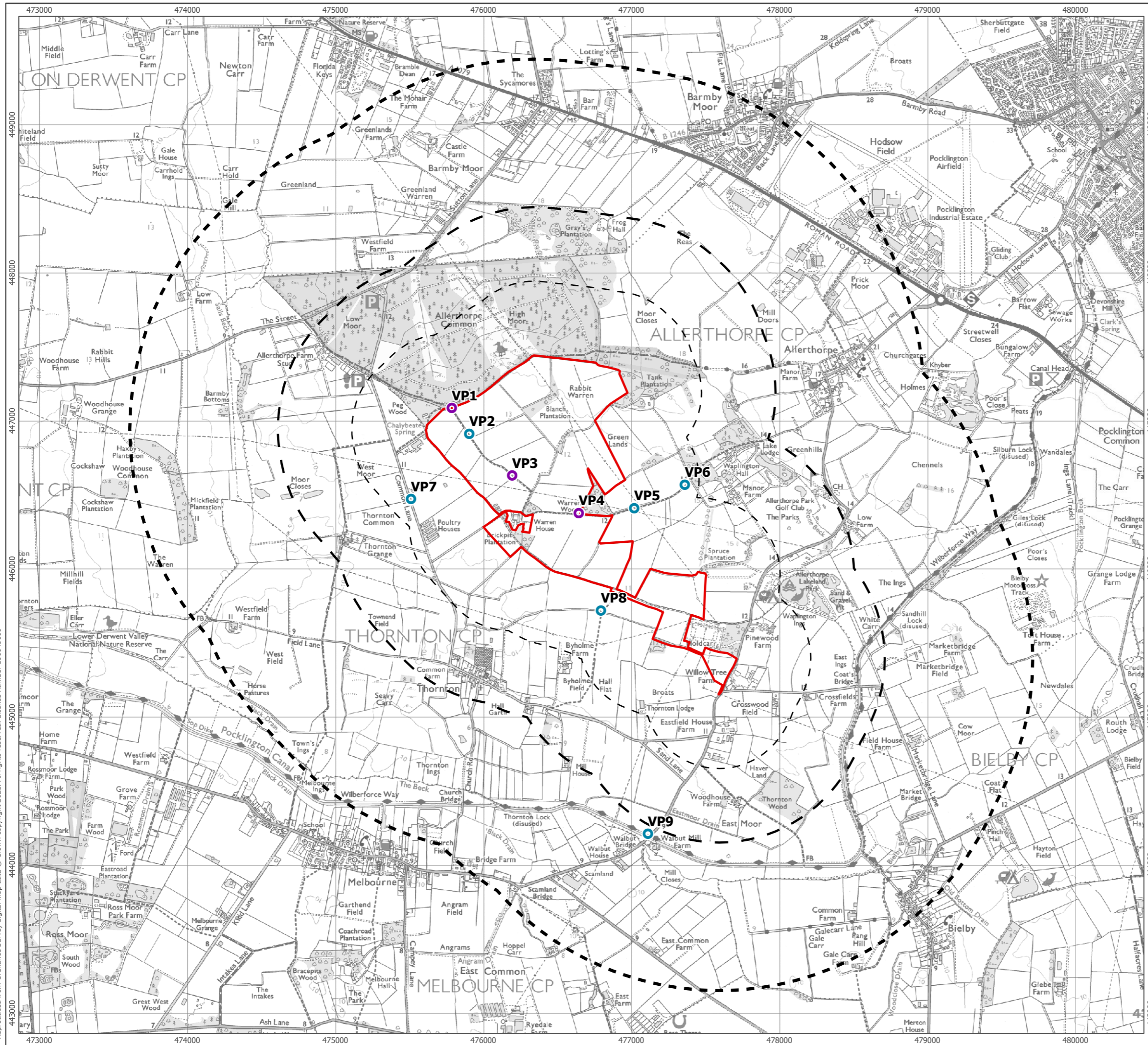
1:20,000 Scale @ A3  
  
 0 0.5 1 km

Produced By: WM	Ref: 3404-REP-067
Checked By: LH	Date: 13/08/2021

**Visual Amenity**  
Figure 9

**Soay Solar Farm and Greener Grid Park  
Landscape and Visual Appraisal**

- Site Boundary
- Viewpoint Location
- Viewpoint and Photomontage
- 500m Radii Bands
- 1km Study Area
- 2km Study Area



Produced By: WM	Ref: 3404-REP-071
Checked By: LH	Date: 13/08/2021

**Viewpoint Location**  
Figure 10

**Soay Solar Farm and Greener Grid Park Landscape and Visual Appraisal**